


DO YOU



THE




TO



Minh Nguyen
State of the Map US 2017

Challenges

- 10th largest city in the U.S.
- 180 square miles
- Fewer mappers than San Francisco
- No meetups 2009–2017



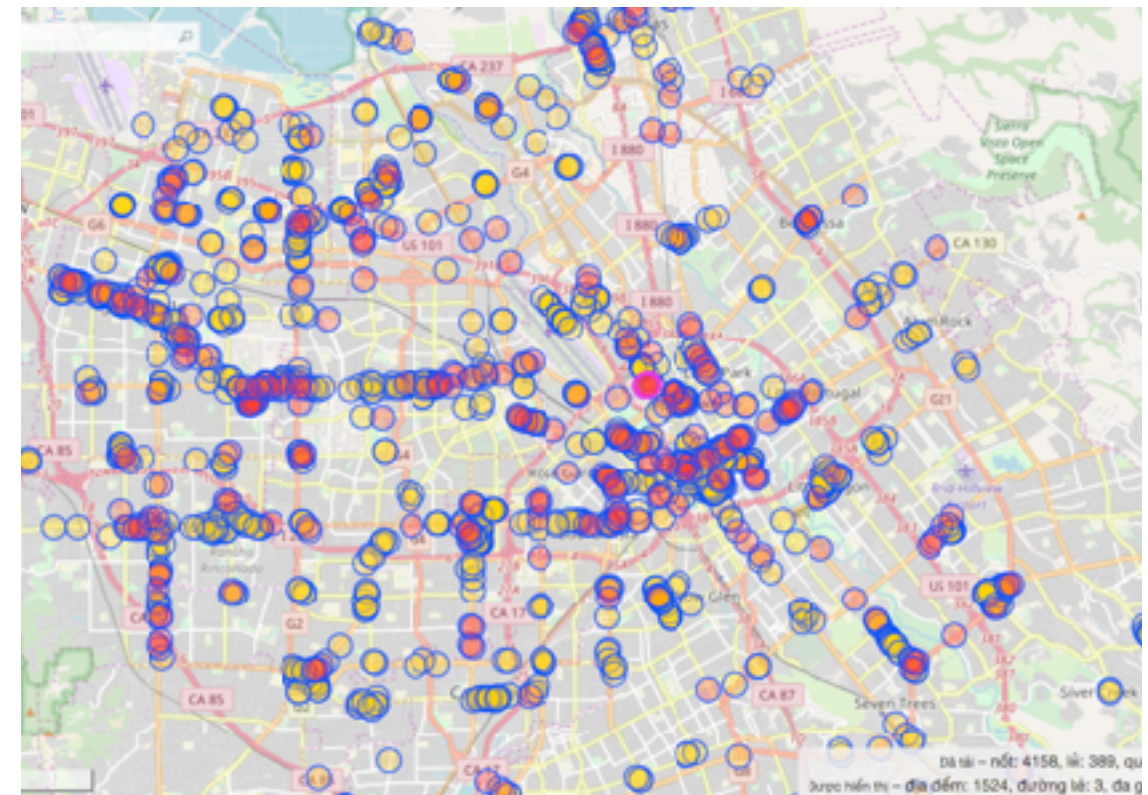


- Roads, TIGER cleanup
- Navigability
- Cycling infrastructure

- Public transportation
- Buildings
- Points of interest













- 408 area code (includes San José and South Bay)
- OSM has **23%** as many named POIs as 2015–16 Business White Pages
- **94%** as many restaurants
- **78%** as many places of worship



Category

OSM versus the yellow pages

 Cannabis dispensaries	∞ (+7)
 Convenience stores	516% (+158)
 Shopping centers	400% (+78)
 Outpatient clinics	344% (+22)
 Campsites	333% (+28)
 Theaters	282% (+20)
 Cemeteries	200% (+9)
 Discount stores	190% (+18)
 Cafés	177% (+130)
 Gas stations	171% (+117)

Category

OSM versus the yellow pages



Tax preparers

2.9% (−443)



Crematoria

3.3% (−29)



Chiropractors

4.4% (−220)



Accountants

5.0% (−341)



Insurance agents

5.1% (−617)



Lawyers

5.4% (−951)



Real estate agents

5.4% (−593)



Acupuncturists

6.4% (−103)



Employment agencies

6.6% (−71)



Travel agents

7.4% (−137)

The future

- September: National Day of Civic Hacking, 1st mapathon since 2009
- Monthly meetups
- Importing sidewalks and crosswalks
- Adding POIs from Mapillary



Thank you!

- talk-us-sfbay mailing list
- https://wiki.openstreetmap.org/wiki/Santa_Clara_County,_California
- OSMUS Slack